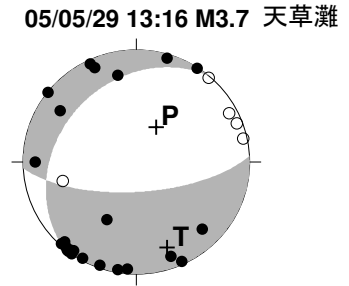
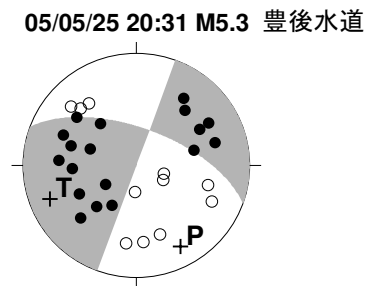
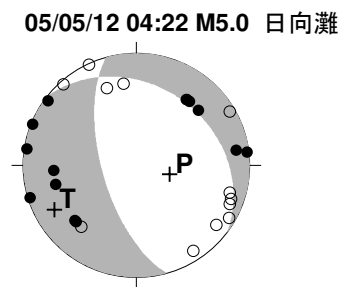
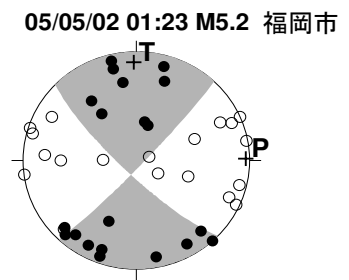


05/05/1
05/05/31

M: 0.0 - 9.0
STN >= 5
S.D. <= 0.5sec
Lat: 30.5 - 34.5N
Lon: 128.5 - 133.0E
Dep: 0.0 - 300.0km
N=1979

- Dep 0 - 30km
- Dep 30 - 60km
- △ Dep 60 - 90km
- ◇ Dep 90 - 120km
- + Dep 120 - 150km
- ☆ Dep 150 - 300km

- M
- 1 ○
 - 2 ○
 - 3 ○
 - 4 ○
 - 5 ○
 - 6 ○
 - 7 ○



発震機構

(下半球等積投影,黒丸が押し,白丸が引き)

月別震央分布 (2005年5月)