

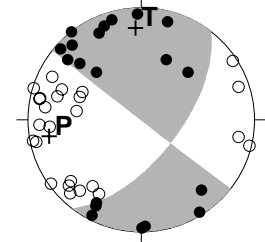
04/ 4/ 1
04/ 4/ 30

M: 0.0 - 9.0
STN >= 5
S.D. <= 0.5sec
Lat: 30.5 - 34.5N
Lon: 128.5 - 133.0E
Dep: 0.0 - 300.0km
N=464

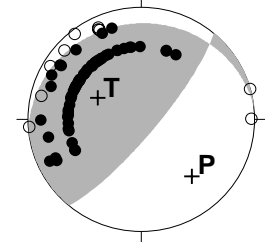
- Dep 0 - 30km
- Dep 30 - 60km
- △ Dep 60 - 90km
- ◇ Dep 90 - 120km
- + Dep 120 - 150km
- ☆ Dep 150 - 300km

- M
- 1 ○
 - 2 ○
 - 3 ○
 - 4 ○
 - 5 ○
 - 6 ○
 - 7 ○

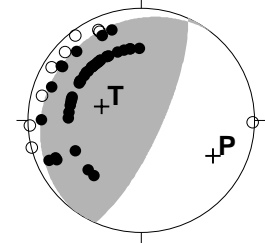
04/04/14 01:18 M3.1 大分県中部



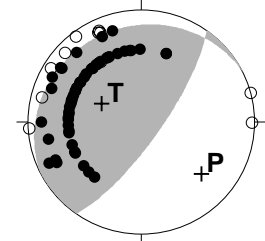
04/04/21 12:10 M4.7 日向灘



04/04/21 12:17 M3.6 日向灘



04/04/21 12:21 M5.0 日向灘



発震機構

(下半球等積投影,黒丸が押し,白丸が引き)