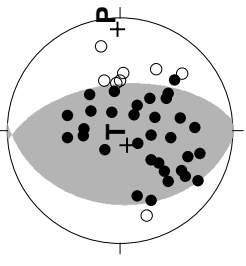


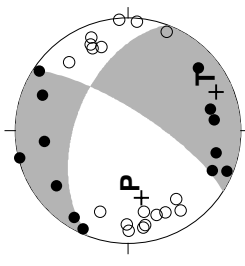
00/04/02 21:25 M5.8



00/4/1
00/4/30

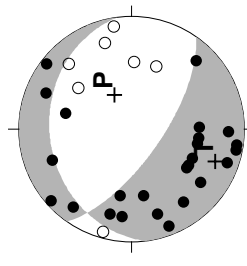
M: 0.0 - 9.0
STN >= 5
S.D. <= 0.5sec
Lat: 30.5 - 34.5N
Lon: 128.5 - 133.0E
Dep: 0.0 - 300.0km
N=699

00/04/09 02:59 M3.2

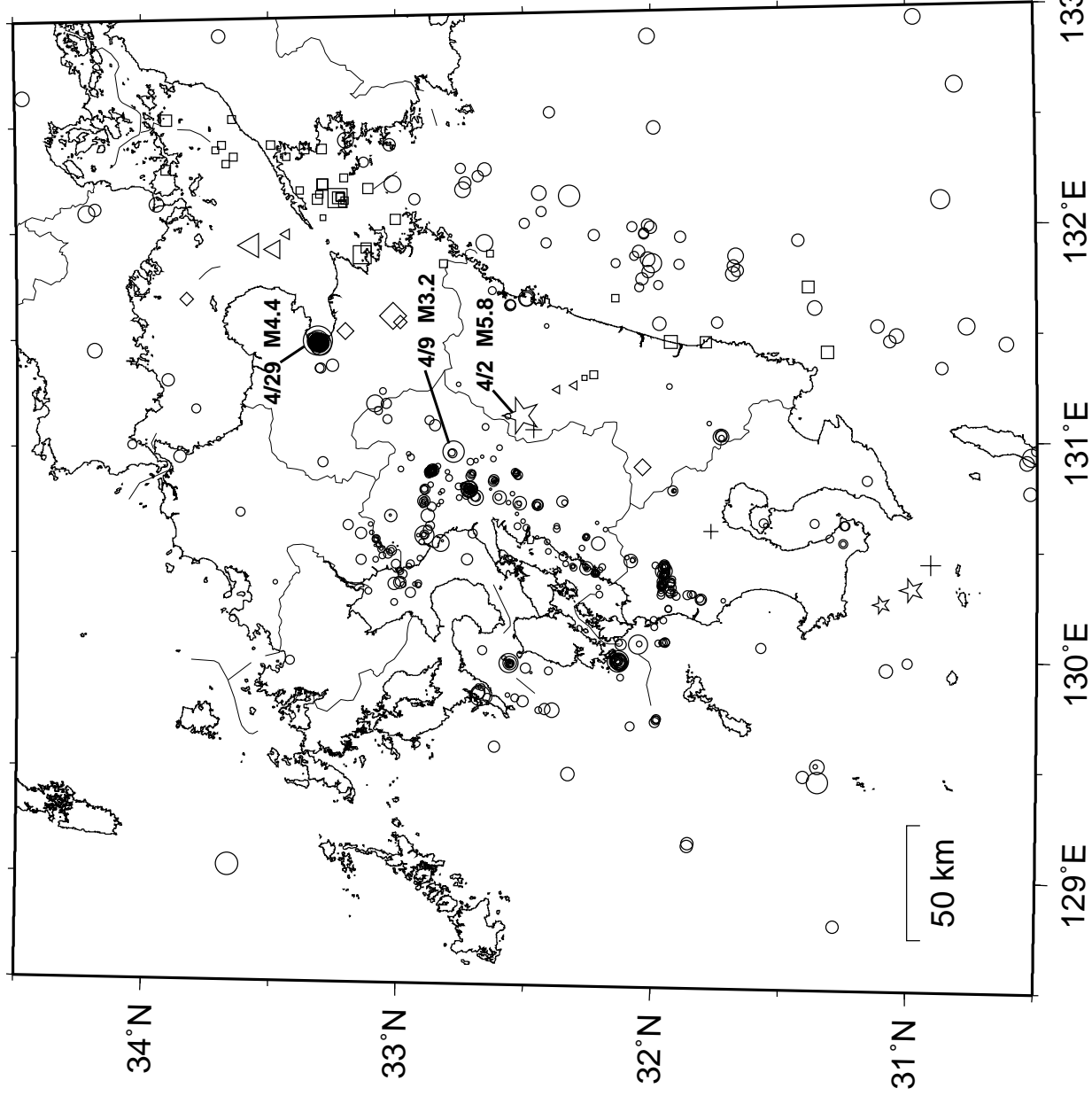


○ Dep 0 - 30km
□ Dep 30 - 60km
△ Dep 60 - 90km
◇ Dep 90 - 120km
+ Dep 120 - 150km
☆ Dep 150 - 300km

00/04/29 18:34 M4.4



M
1 ○
2 ○
3 ○
4 ○
5 ○
6 ○
7 ○



発震機構

月別震央分布 (2000年4月)

(下半球等積投影, 黒丸が押し, 白丸が引き)